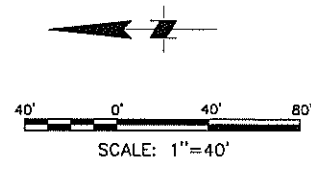
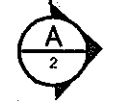
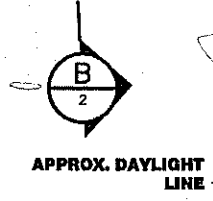


**LEGEND**

- (-18') DREDGE DEPTH RELATIVE TO SPILLWAY DATUM (6743.2' MSL)
- ..... DAYLIGHT (TOP OF SLOPE)
- (6752)- EXISTING CONTOUR
- DREDGE AREA 1 & 2 FILL LIMITS
- DREDGE AREA 3 FILL LIMITS
- DREDGE AREA 4 FILL LIMITS
- DREDGE AREA 5 FILL LIMITS
- [Hatched Pattern] DREDGE AREA 1
- [Hatched Pattern] DREDGE AREA 2
- [Hatched Pattern] DREDGE AREA 3
- [Hatched Pattern] DREDGE AREA 4
- [Hatched Pattern] DREDGE AREA 5


**NOTES:**

1. BATHYMETRY SURVEY CONDUCTED BY AQUATECHNEX IN APRIL 2009.
2. COORDINATES IN NAD 27, ZONE 5 (FEET)
3. ELEVATIONS SHOWN IN MEAN SEA LEVEL



P:\6898\7 Design Information\CADD\Exhibits\Exhibit - Final Layout, Plan & Section Views (10-20-09).dwg, Jan 27, 2010 - 10:37am

NO.	REVISION	BY	DATE



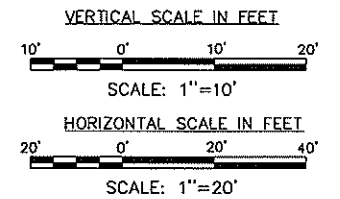
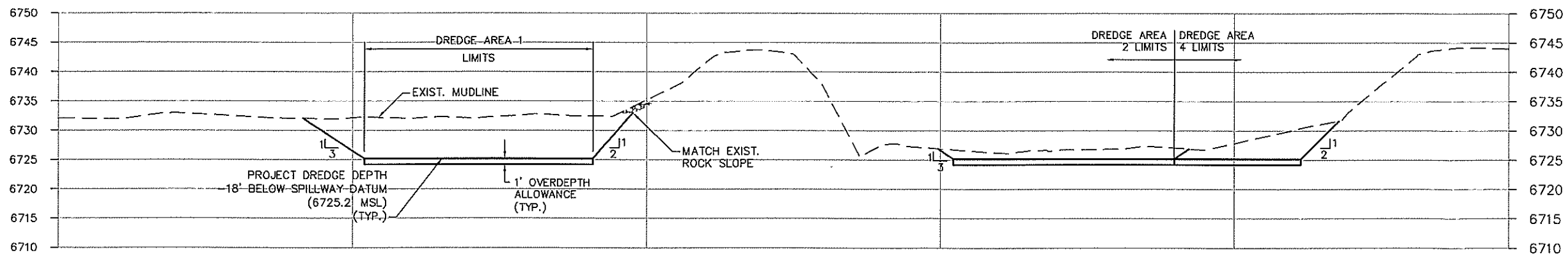
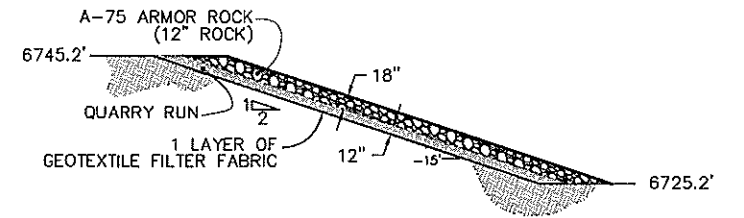
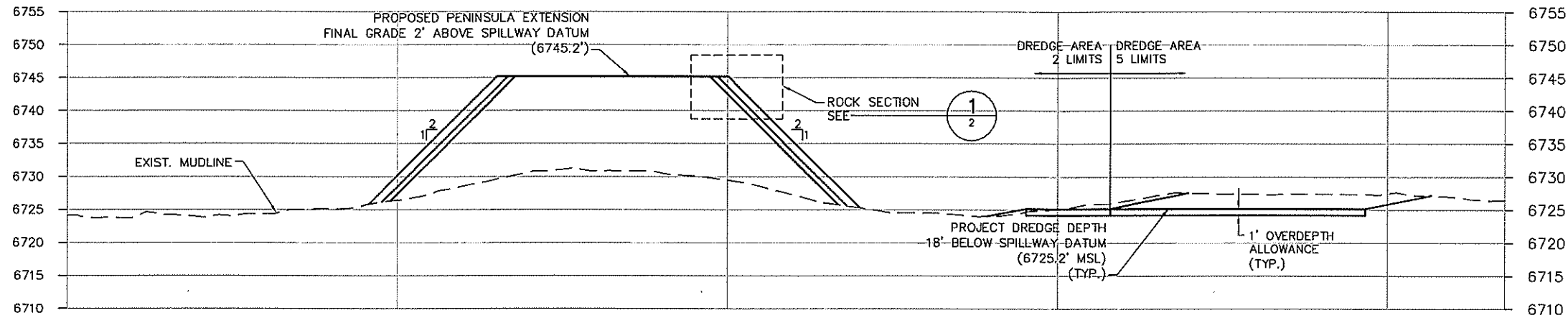
**MOFFATT & NICHOL** SAN DIEGO, CALIFORNIA

DESIGNED BY	DB	CHECKED BY	AL
DRAWN BY	DB	IN CHARGE	AA

BIG BEAR MUNICIPAL WATER DISTRICT  
**BIG BEAR LAKE MARINA DEEPENING**  
 DREDGE & FILL PLAN VIEW

SCALE	DATE
1"=40'	JAN 2010
JOB NO.	6898
SHEET	1
OF	2

P:\6898\7 Design Information\CADD\Exhibits\Exhibit - Final Layout Plan & Section Views (10-20-09).dwg, Jan 27, 2010 - 10:18am



NO.	REVISION	BY	DATE



**MOFFATT & NICHOL** SAN DIEGO, CALIFORNIA

DESIGNED BY	DB	CHECKED BY	AL
DRAWN BY	DB	IN CHARGE	AA

BIG BEAR MUNICIPAL WATER DISTRICT  
 BIG BEAR LAKE  
 MARINA DEEPENING  
 DREDGE & FILL SECTION VIEW

SCALE	DATE
AS NOTED	JAN 2010
JOB NO.	6898
SHEET	2
OF	2